








Autumn 1 - Geography - local community

Knowledge <i>I know...</i>	Skills <i>I can...</i>	Links back to <i>I remember...</i>
<ul style="list-style-type: none"> A map shows where places are located and the features of places. Human features are built by people Physical features are natural A town is a built up area. Huntingdon is a town where I live. It is in England. There is a river in our community. This is a physical feature. There are shops and houses in our community. These are human features. 	<ul style="list-style-type: none"> Observe the geography in my area Talk about the physical and human features of my local area (river, soil, house, town). Ask and answer to simple (geographical) questions (e.g. what is this place like?) Make observations about where things are. Describe the location of features and routes on a map using the right words E.g. near and far, left and right. Make a simple picture map (Park Life walk) Use photographs to recognise (basic) human and physical features 	<ul style="list-style-type: none"> Exploring our school grounds There are different features in our local environment
Vocabulary: House: a building where people live. Human feature: something built by humans. Map: a diagram to show where places are located and features of places. Physical feature: features that are naturally created. River: a large, natural stream of water flowing into a sea, a lake or another river. Shop: a building where things are sold. Town: a built up area		Images:  

Spring 2 – Geography - UK

Knowledge <i>I know...</i>	Skills <i>I can...</i>	Links back to <i>I remember...</i>
<ul style="list-style-type: none"> London is the capital city of England. Cardiff is the capital city of Wales. Edinburgh is the capital city of Scotland. Belfast is the capital city of Northern Ireland. The UK is made up of 4 countries (England, Northern Ireland, Scotland and Wales). Maps show where places are 	<ul style="list-style-type: none"> Ask and answer (simple geographical) questions Make observations about where things are Use a map, atlas and globe to find the UK Use photographs to recognise landmarks and human and physical features. Name countries and capital cities of the UK. 	<ul style="list-style-type: none"> Investigating my school grounds (Reception). Walking to the library in Huntingdon (Reception). Huntingdon is in England (Autumn). There is a river in our community. This is a physical feature (Autumn). There are shops and houses in our community. These are human features (Autumn). Exploring human and physical features at the Park (Park life)
Vocabulary: Capital: a city or town where the central government of the country is City: a place that is larger than a town Country: an area of land that has its own government Globe: model of the earth Landmark: human or physical feature which is well known in an area and can represent that place. Map: a diagram to show where places are located and features of places. UK: United Kingdom (England, Northern Ireland, Scotland and Wales)		Images:     

Summer 1 – Geography – Wider world - Antarctica

Knowledge <i>I know...</i>	Skills <i>I can...</i>	Links back to <i>I remember...</i>
<ul style="list-style-type: none"> • There are seven continents in the world • There are five oceans in the world • Huntingdon is a town. It has a river running through. • Huntingdon has factories, houses, offices, shops, Castle Hill. • Antarctica is one of the seven continents. • It is a polar region. • Antarctica is the coldest continent on earth. • The South Pole is near the middle of Antarctica. That's the very bottom of the planet. 	<ul style="list-style-type: none"> • Name and locate some of the seven continents and five oceans. • Use a map, globe or atlas to locate hot and cold areas of the world. • Explore similarities and differences between the human and physical geography in Antarctica and the UK. • Ask and answer simple geographical questions. • Make observations about where things are. • Compare human and physical features of different places. • Use a map, atlas and globe to locate countries, continents and oceans. 	<ul style="list-style-type: none"> • The UK is made up of 4 countries (England, Northern Ireland, Scotland and Wales). • The capital cities of the UK (London, Edinburgh, Cardiff, Belfast). • Learning the continents and oceans during routine (throughout KS1) • Huntingdon is a town in England. • Learning about Australia (Reception)

Vocabulary:

Country: an area of land that has its own government

Continent: a large land mass, typically a group of countries.

Human feature: something built by humans.

Ocean: a very large expanse of water.

Sea: smaller than oceans and usually located where the land and ocean meets.

Physical feature: features that are naturally created.

River: a large, natural stream of water flowing into a sea, a lake or another river.

Polar region: an area that has just two seasons – Summer and Winter (North and South pole).

